





About Mountain Fire (#193) - Est. 300 acres



6/15/2021, 12:46:34 PM

 Protecting Agencies  Active Fire

 Wildfire TFRs



State of Alaska, Esri, HERE, Garmin, SafeGraph, METI/NASA, USGS, EPA,